






-  Surface Water Monitoring Site
-  Internal Water Monitoring Points
-  Drainage Path
-  Fish River Pipeline
-  Discharge Pipeline



DRAWN	JWS
DATE	10/1/2008
REVISION	1/3/2012
CHECKED	APPROVED
SCALE	NTS

<b>BAAL BONE COLLIERY</b> TITLE 2011 LICENCED MONITORING SITES	
COMPUTER PATH	DRAWING No.
G:\techserv\Technical Services\Survey\Survey Plans\Environmental\MOPs\2011AEMR\	- Drawing 2
A3	

  
**OAKBRIDGE**  
 PTY LIMITED