

Highwall Treatment

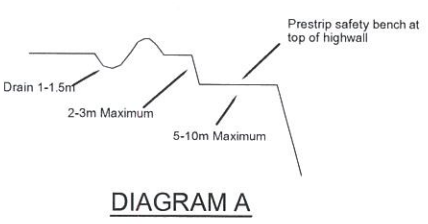

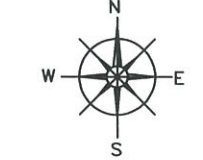


DIAGRAM A



LEGEND

- Lease Boundary
- Colliery Holding Boundary
- Area to be Disturbed
- Existing Dam
- Dams
- Flowlines
- Undisturbed Areas & Rehabilitation Complete
- Current Revegetation
- Previously Rehabilitated & Under Maintenance
- Infrastructure
- Unshaped Overburden
- Freeidig Stockpiles
- Rehabilitation Schedule

J. STEVENS
 Holder of Mine Surveyors
 Certificate of Competency. Certify that to the best of
 my knowledge and belief this plan conforms to the
 accuracy & standards required by the Dept of
 Mineral Resources, NSW.

J. Stevens 10.3.11
 Mine Surveyor Date

Holder of Mine Managers
 Certificate of Competency. Certify that the
 information on this plan is a true indication of the
 proposed development.

[Signature] 14.3.11
 Mine Manager Date

REV.	DATE	BY	DESCRIPTION	CHK.
E	18.02.10	JS	Updated Rehabilitation Areas & Schedule	TK
E	10.02.09	JS	Updated Rehabilitation Areas & Schedule	TK
D	01.02.08	JS	Updated Rehabilitation Areas & Schedule	TK
C	23.08.07	JS	Updated Rehabilitation Areas & Schedule	TK
B	07.07.06	NM	Legend Updated and Water Management Clarified.	PB
A	June 06	TB	Issued Drawing	JF

Computer Path: G:\techserv\Technical Services\Survey\Survey Plans\
 Environmental\MOPs\2010AEMR\BB 2010 AEMR-PLAN1.dwg

BAAL BONE COLLIERY					Job
2010 Baal Bone Annual Environmental Report					Dwg No.
Plan 1 - Mining Activities and					Rev.
Surface Facilities Site Plan					E
Date	Scale:	Drawn	Checked	Approved	Sheet
10.03.2011	1:5000	JWS	DB	LI	A1